



**FORWARD
PINELLAS**
Integrating Land Use & Transportation

Forward Pinellas Adoption of the FY 2021/22 – FY 2025/26 Transportation Improvement Program (TIP)



Adoption of the FY 2021/22 – FY 2025/26 Transportation Improvement Program (TIP)

Forward Pinellas is required to adopt the fiscal year (FY) 2021/22 – FY 2025/26 Transportation Improvement Program (TIP) by July 1, 2021 for the county to receive state and federal funding for transportation projects.



The screenshot shows the Federal Transit Administration website. The header includes the logo and the text "Federal Transit Administration". Below the header are navigation links: "About", "Funding", and "Regulations & Guidance". The breadcrumb trail reads "Home » Regulations and Guidance » Transportation Planning". The main content area is titled "Transportation Improvement Program (TIP)" with a sub-heading "Overview". The overview text states: "Each metropolitan planning organization (MPO) is required, under 49 U.S.C. 5303(j), to develop a Transportation Improvement Program (TIP)—a list of upcoming transportation projects—covering a period of at least four years. The TIP must be developed in cooperation with the state and public transit providers. The TIP should include capital and non-capital surface transportation projects, bicycle and pedestrian facilities and other transportation enhancements, Federal Lands Highway projects, and safety projects included in the State's Strategic Highway Safety Plan. The TIP should include all regionally significant projects receiving FHWA or FTA funds, or for which FHWA or FTA approval is required, in addition to non-federally funded projects that are consistent with the Metropolitan Transportation Plan (MTP). Furthermore, the TIP must be fiscally constrained." A sidebar on the left lists various topics: "Transportation Planning", "Metropolitan, Statewide & Non-Metropolitan Planning", "Overview", "Certification Review", "Financial Planning & Fiscal Constraint", "Long-Range Statewide Transportation Plan", "Metropolitan Planning Organization", "Metropolitan Transportation Plan", "Public Involvement & Outreach", "Scenario Planning", and "Statewide Transportation Improvement Program".



Adoption of the FY 2021/22 – FY 2025/26 Transportation Improvement Program (TIP)



Transportation Improvement Program Fiscal Years 2021/22-2025/26



Adoption of the FY 2021/22 – FY 2025/26 Transportation Improvement Program (TIP)



Transportation Improvement Program

Fiscal Years 2021/22-2025/26



Adoption of the FY 2021/22 – FY 2025/26 Transportation Improvement Program (TIP)



Transportation Improvement Program Fiscal Years 2021/22-2025/26



Adoption of the FY 2021/22 – FY 2025/26 Transportation Improvement Program (TIP)


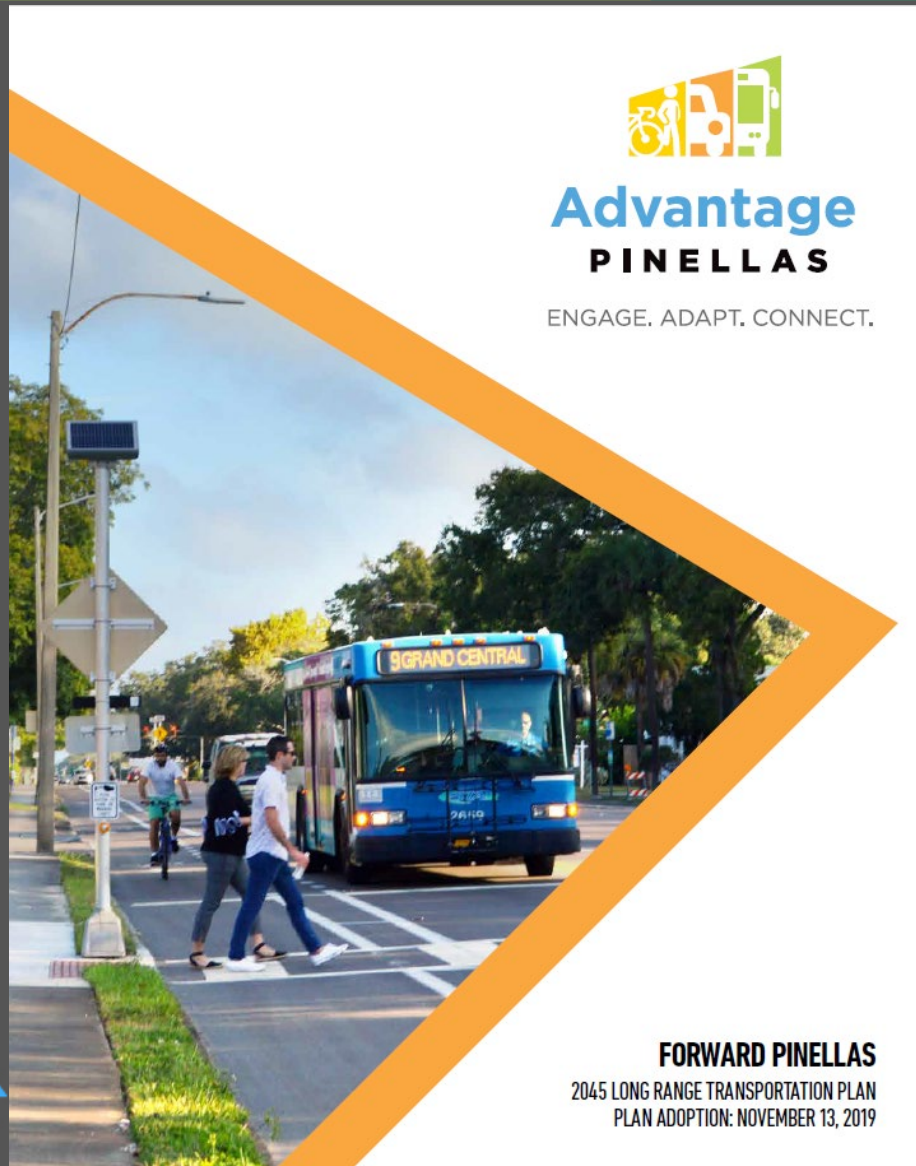


Transportation Improvement Program



Fiscal Years 2021/22-2025/26



Adoption of the FY 2021/22 – FY 2025/26 Transportation Improvement Program (TIP)



Adoption of the FY 2021/22 – FY 2025/26 Transportation Improvement Program (TIP)

Fund	<2021	2021	2022	2023	2024	2025	>2025	All Years
HIGHWAYS								
Item Number: 000101 1 Project Description: TOLL OPERATIONS SUNSHINE SKYWAY *SIS* 								
District: 07 County: PINELLAS Type of Work: TOLL PLAZA Project Length: 4.288								
OPERATIONS / MANAGED BY FDOT LRTP Reference: Objective 2.2 								
D -UNRESTRICTED STATE PRIMARY	89,776	0	0	0	0	0	0	89,776
TO01 -SUNSHINE SKYWAY	84,163,188	5,764,477	5,764,477	5,764,477	5,764,477	5,807,000	28,821,000	141,849,096
Item 000101 1 Totals:	84,252,964	5,764,477	5,764,477	5,764,477	5,764,477	5,807,000	28,821,000	141,938,872
Project Total:	84,252,964	5,764,477	5,764,477	5,764,477	5,764,477	5,807,000	28,821,000	141,938,872
HIGHWAYS								
Item Number: 000153 1 Project Description: TOLL OPERATIONS PINELLAS BAYWAY *SIS*								
District: 07 County: PINELLAS Type of Work: TOLL PLAZA Project Length: 1.016								
OPERATIONS / MANAGED BY FDOT LRTP Reference: Objective 2.2								
TO03 -PINELLAS BAYWAY	35,257,860	1,571,000	1,571,000	1,571,000	1,571,000	1,571,000	7,784,000	50,896,860
Item 000153 1 Totals:	35,257,860	1,571,000	1,571,000	1,571,000	1,571,000	1,571,000	7,784,000	50,896,860
Project Total:	35,257,860	1,571,000	1,571,000	1,571,000	1,571,000	1,571,000	7,784,000	50,896,860



Adoption of the FY 2021/22 – FY 2025/26 Transportation Improvement Program (TIP)

The annual TIP adoption process involves incorporating the Florida Department of Transportation (FDOT) FY 2021/22 – FY 2025/26 Final Tentative Work Program into the TIP.

Effective Date: 04/05/2021 Florida Department of Transportation Run: 04/06/2021 11.17.55								
5 Year TIP								
View 5 Year TIP Phase Grouping Crosswalk								
DISTRICT 7								
Fund	<2022	2022	2023	2024	2025	2026	>2026	All Years
HIGHWAYS								
Item Number: 000101-1 Project Description: TOLL OPERATIONS SUNSHINE SKYWAY *SIS*								
District: 07 County: PINELLAS Type of Work: TOLL PLAZA Project Length: 4.288								
OPERATIONS / MANAGED BY FDOT								
D -UNRESTRICTED STATE PRIMARY	89,776	0	0	0	0	0	0	89,776
TO01 -SUNSHINE SKYWAY	86,258,763	4,664,477	4,357,477	4,357,477	4,400,000	3,807,000	15,014,000	122,859,194
Item 000101 1 Totals:	86,348,539	4,664,477	4,357,477	4,357,477	4,400,000	3,807,000	15,014,000	122,948,970
Project Total:	86,348,539	4,664,477	4,357,477	4,357,477	4,400,000	3,807,000	15,014,000	122,948,970
Fund	<2022	2022	2023	2024	2025	2026	>2026	All Years
Item Number: 000153-1 Project Description: TOLL OPERATIONS PINELLAS BAYWAY *SIS*								
District: 07 County: PINELLAS Type of Work: TOLL PLAZA Project Length: 1.016								
OPERATIONS / MANAGED BY FDOT								
TO03 -PINELLAS BAYWAY	36,216,691	1,571,000	1,571,000	1,571,000	1,571,000	1,571,000	6,213,000	50,284,691
Item 000153 1 Totals:	36,216,691	1,571,000	1,571,000	1,571,000	1,571,000	1,571,000	6,213,000	50,284,691
Project Total:	36,216,691	1,571,000	1,571,000	1,571,000	1,571,000	1,571,000	6,213,000	50,284,691



Adoption of the FY 2020/21 – FY 2024/25 Transportation Improvement Program (TIP)



Transportation Improvement Program

Fiscal Years 2021/22-2025/26



Supplemental Materials



Table 1 Summary Table of Road Projects in the State Five Year Work Program FY 2021/22-2025/26

Project Number	Location	Project Description	Status
433880-1*	Gateway Expressway/118th Ave N/CR 296 (Future 690) from US 19 (SR 55) to E of 28th St N	New Road Construction	DSB underway CST Complete 2021
424501-2*	I-275 (SR 93) from S of Gandy Blvd (SR 694) to N of 4th St N	Interstate Express Lanes	DSB underway CST Complete 2021 Repayments Scheduled 2022-2024
424501-5 MAP 1: Project 4	I-275 (SR 93) from 54th Ave S to Gandy Blvd	Add Lanes and Reconstruct	ROW Underway, DSB Deferred to 2027
422904-2*	I-275 (Howard Frankland) from N of SR687(4TH ST N) to N of Howard Frankland	Bridge Replacement and Add Lanes	DSB Underway CST Complete 2021 Repayments Scheduled 2022-2027
422904-3*	I-275 (SR 93) NB Howard Frankland Bridge	Bridge Replacement and Add Lanes	CST Underway
257086-1*	SR 694 (Gandy Blvd) from E of US 19 (SR55) to E of I-275 (SR93)	Add Lanes & Reconstruction 4 to 6 lanes	PE underway, ROW underway, ENV underway
256931-4/ 441250-2 MAP 1: Project 3	SR 694 (Gandy Blvd) from E of 4th St to W of Gandy Bridge	Add Lanes & Reconstruction	PE 2023/24
256774-2 MAP 1: Project 1	US 19 (SR 55) from N of SR 580 (Main St) to Northside Dr (Phase I including Republic Dr overpass)	Add Lanes, Reconstruction, Resurfacing and New Interchange	PE underway, ROW underway, CST 2021/22
256774-3 MAP 1: Project 2	US 19 (SR 55) from Northside Dr to North of CR 95 (Phase II including Curlew Rd Interchange)	Add Lanes, Reconstruction, Resurfacing and New Interchange	PE underway, CST 2021/22
433797-1 MAP 1: Project 5	US 19 (SR 55) from N of Nebraska Ave to S of Timberlane Rd (Interchanges at Alderman Rd and Innisbrook/Citrus Dr)	Add Lanes, Reconstruction and New Interchanges	PE underway, ROW 2025/26 CST Added to 2027
433796-1*	US 19 (SR 55) from S of Timberlane Rd to S of Lake St (Interchanges at Klosterman Rd and Manco St)	Add Lanes, Reconstruction and New Interchanges	PE underway ROW Deferred FY 27
439516-1*	Sunshine Skyway fishing pier bridge repair	Bridge Repair/Rehabilitation	CST Underway
410755-2*	SR 679 (Pinellas Bayway) Structure E Intercoastal Waterway	Bridge Replacement and Repaving	DSB Underway
437710-1*	At US 19 (SR 595)/S Pinellas Ave from S of Curlew Pl to N of Country Club Ct	Intersection Improvements	PE 2021/22, CST 2023/24
435909-3*	At US 19 (SR 595) Corridor Study I from Park St N to Belleair Rd	Operational Improvements	PE 2021/22
435909-4*	At US 19 (SR 595) Corridor Study II from Belleair Rd to Pinellas/Passo County Line	Operational Improvements	PE 2021/22
435914-2 MAP 3: Project 1	US 19 (SR 55) from 66th Ave N to SR 690/118th Ave N	Interchange & Operational Improvements	PE Underway, ROW 2022/23-2024/25
436056-1*	Brooker Creek Bridge from 10th Ave S to 11th Ave S	Bridge Replacement	CST Underway
430501-1*	Dr Martin Luther King Jr St S (9th St S) between 6th Ave S and 7th Ave S	Bridge Replacement	CST Underway
439401-1 MAP 3: Project 9	US 92/SR 687/4th St N from 30th Ave N to 94th Ave N	Operational & Safety Improvements	PE Underway, CST 2022/23





**FORWARD
PINELLAS**
Integrating Land Use & Transportation

Roadway Project Highlights



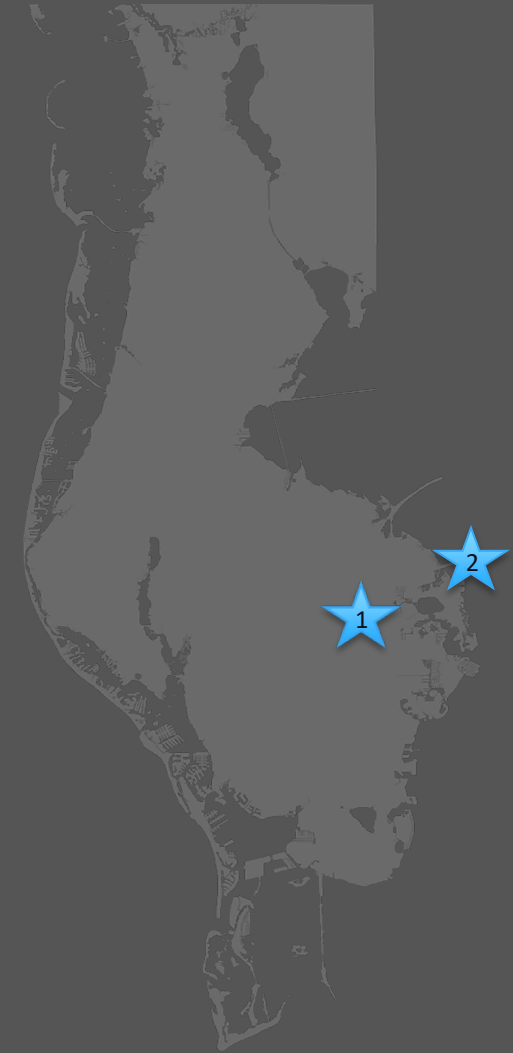
State Work Program Project Highlights

1. I-275 from 54th Ave S to N of 4th St N

- Add Lanes & Lane Continuity
- CST deferred from FY 25 to FY 31

2. US 92/SR 600/SR 687/SR 694/Gandy Blvd from 4th St to W of Gandy Bridge

- Add Lanes & Reconstruct
- PE deferred from FY 24 to FY 25



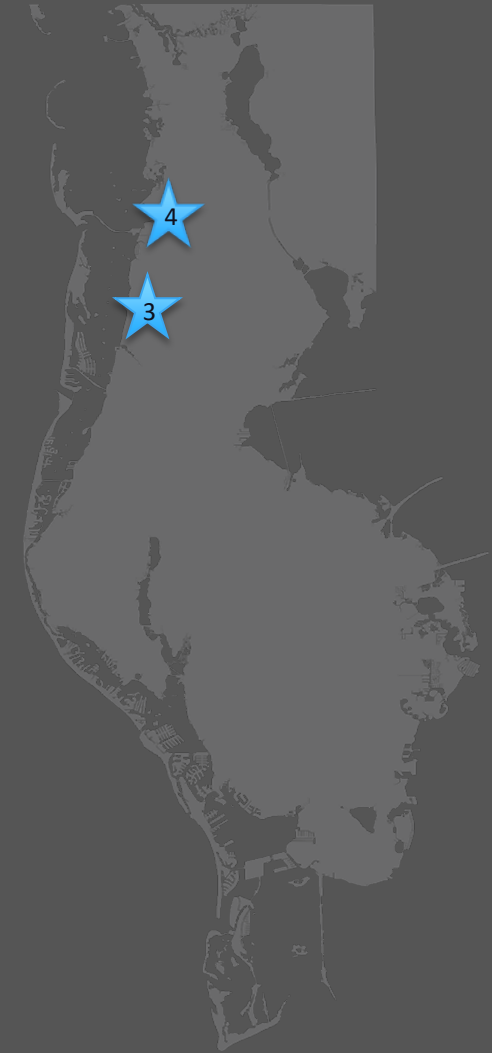
State Work Program Project Highlights

3. SR 580/Skinner Blvd from Alt US 19/Broadway to Main St/Bass Blvd

- Urban Corridor Improvements
- CST added to FY 26

4. ALT US 19/SR 595/PALM HARBOR BLVD @ FLORIDA AVE

- Roundabout
- CST to Begin Within the Next Year



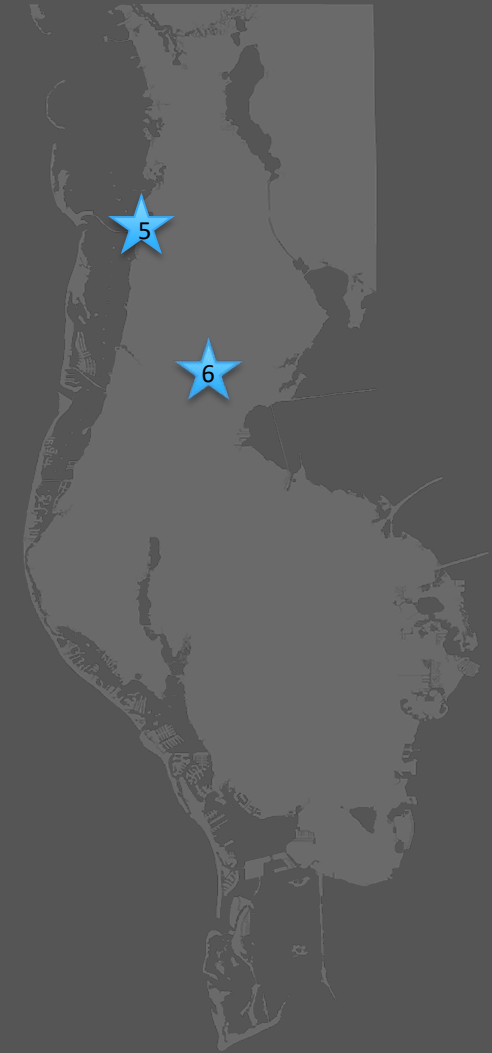
State Work Program Project Highlights

5. Alt US 19/Bayshore Blvd at SR 586/Curlew Rd/Causeway Blvd

- Intersection Improvement
- CST added to FY 23

6. SR 590/Drew St from Osceola Ave to US 19

- Urban Corridor Improvements
- PE added to FY 22, CST added to FY 24



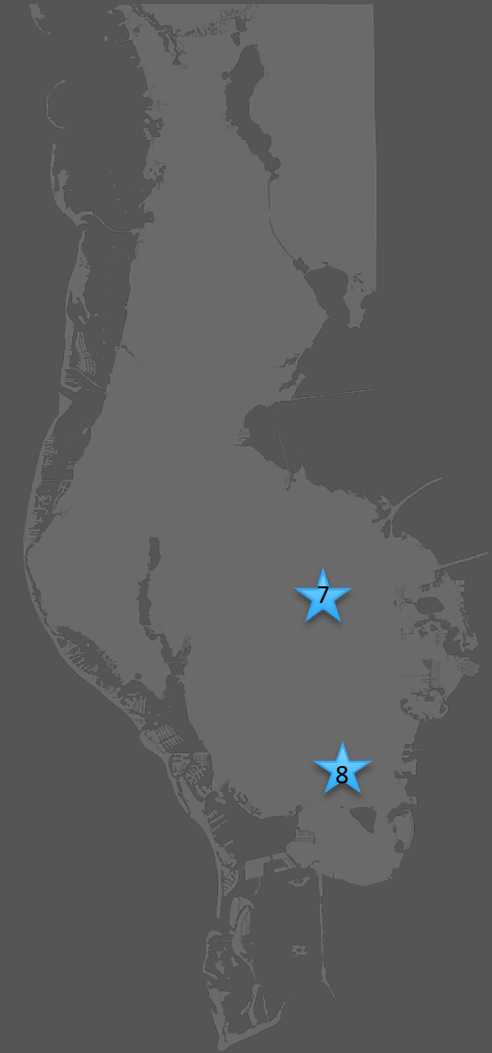
State Work Program Project Highlights

7. US 19/SR 55 from 66th Ave N to 118th Ave N

- Interchange Improvement
- ROW (Ad Acq) added to FY 24

8. 28th St N from Pinellas Trail to 1st Ave N

- Urban Corridor Improvements
- PE added to FY 24, CST added to FY 26



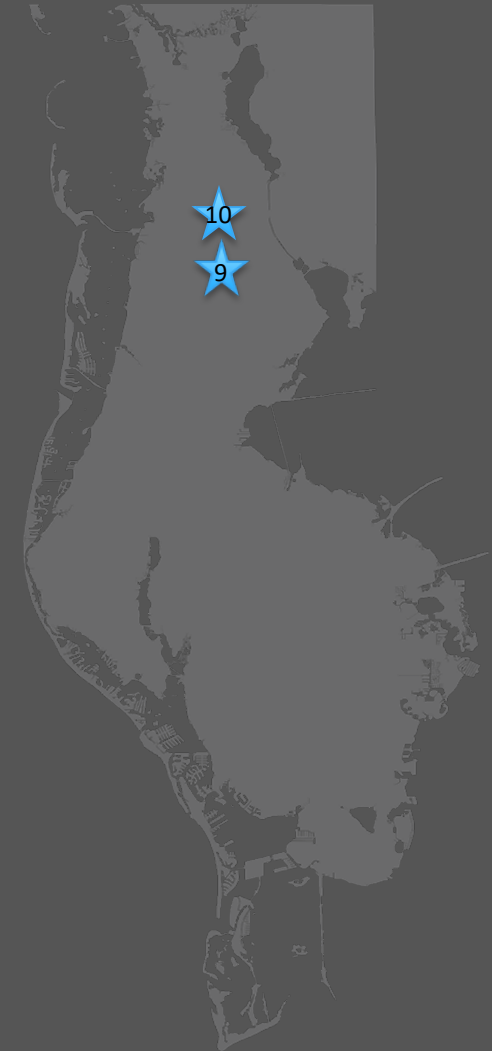
State Work Program Project Highlights

9. US 19 (SR 55) FROM N OF SR 580 (MAIN ST) TO NORTHSIDE DR

- PE Underway
- CST Within the Next Year

10. US 19 (SR 55) FROM NORTHSIDE DR TO NORTH OF CR 95

- PE Underway
- CST Within the Next Year





**FORWARD
PINELLAS**
Integrating Land Use & Transportation

Bicycle/Pedestrian Project Highlights

State Work Program Project Highlights

1. SR 60(CCAMPBELL) PEDESTRIAN OVERPASS FROM COURTNEY CAMPBELL TRAIL TO BAYSHORE TRAIL

- Pedestrian Overpass
- CST FY 2024

2. STARKEY RD CORRIDOR SIDEWALK FROM ULMERTON RD TO EAST BAY DRIVE

- Sidewalk
- CST Within the Next Year



State Work Program Project Highlights

3. PINELLAS TRAIL LOOP - PH 3 FROM ULMERTON RD TO BELLEAIR RD

- Bike Path/Trail
- CST FY 2023/24

4. PINELLAS TRAIL LOOP - PH 4 FROM 126TH AVE N TO ULMERTON RD

- Bike Path/Trail
- CST FY 2023/24





**FORWARD
PINELLAS**
Integrating Land Use & Transportation

Transit Project Highlights



State Work Program Project Highlights

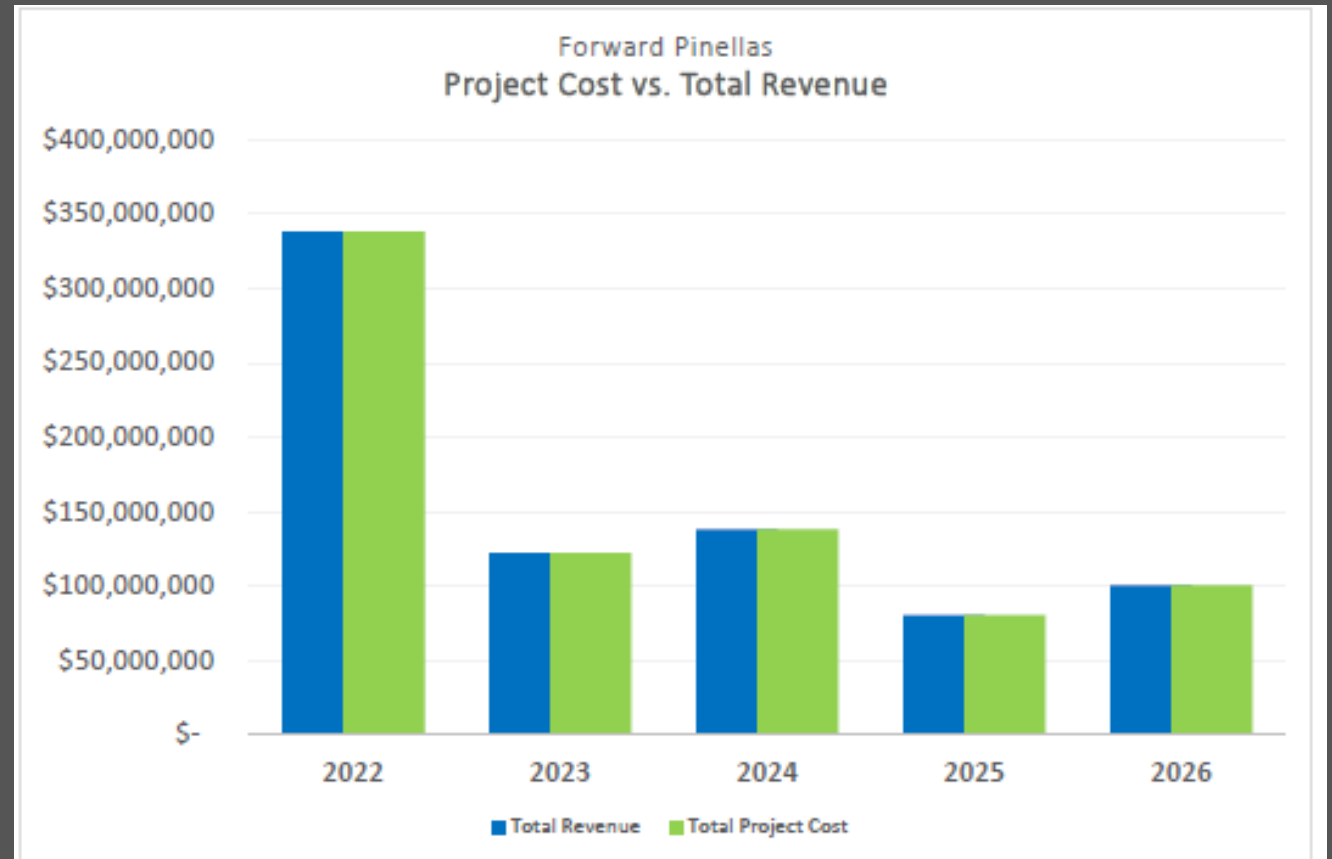
1. PSTA – Capital Funding

- Up to \$1.5 million of Capital Funding for PSTA
- FY 2026



Adoption of the FY 2021/22 – FY 2025/26 Transportation Improvement Program (TIP)

Expenditures



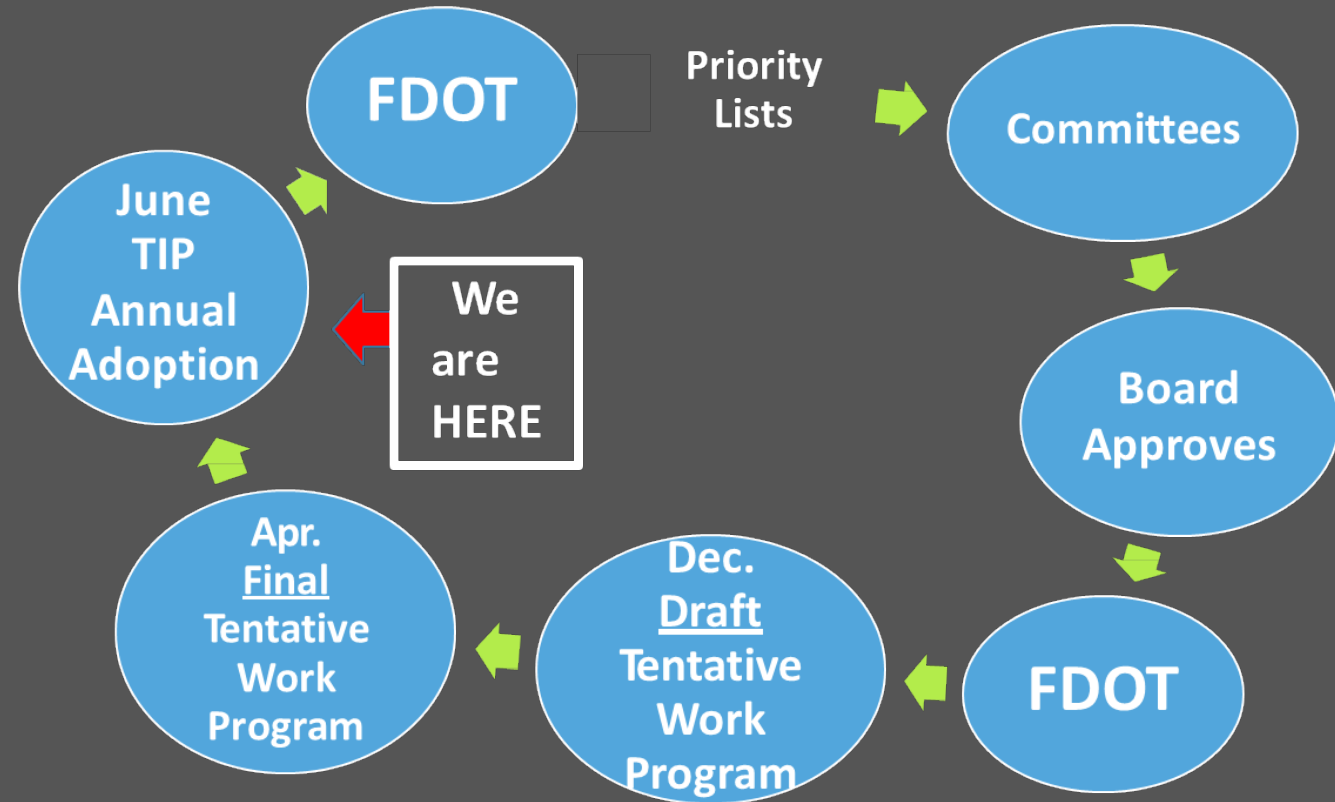
	2022	2023	2024	2025	2026
Total Revenue	\$ 338,146,066	\$ 121,973,942	\$ 138,257,321	\$ 80,390,881	\$ 100,609,353
Total Project Cost	\$ 338,146,066	\$ 121,973,942	\$ 138,257,321	\$ 80,390,881	\$ 100,609,353



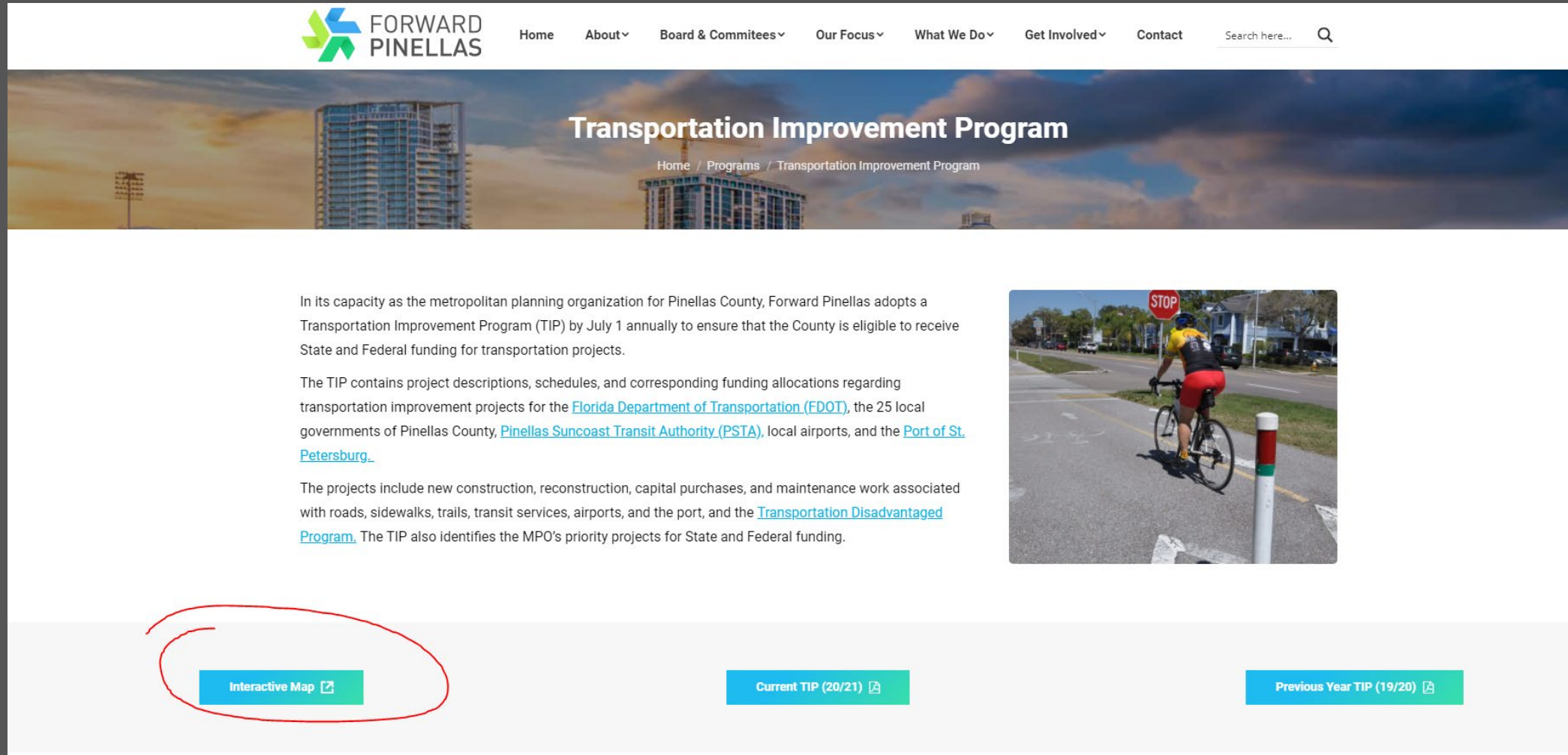
Adoption of the FY 2021/22 – FY 2025/26 Transportation Improvement Program (TIP)

NEXT STEPS

The Forward Pinellas Board will meet on June 9th, 2021.



Adoption of the FY 2021/22 – FY 2025/26 Transportation Improvement Program (TIP)




The screenshot shows the website for Forward Pinellas' Transportation Improvement Program. At the top is the logo for Forward Pinellas, followed by a navigation menu with links for Home, About, Board & Committees, Our Focus, What We Do, Get Involved, and Contact. A search bar is located on the right. Below the navigation is a large banner image of a modern building with the title "Transportation Improvement Program" and a breadcrumb trail: Home / Programs / Transportation Improvement Program.

In its capacity as the metropolitan planning organization for Pinellas County, Forward Pinellas adopts a Transportation Improvement Program (TIP) by July 1 annually to ensure that the County is eligible to receive State and Federal funding for transportation projects.

The TIP contains project descriptions, schedules, and corresponding funding allocations regarding transportation improvement projects for the [Florida Department of Transportation \(FDOT\)](#), the 25 local governments of Pinellas County, [Pinellas Suncoast Transit Authority \(PSTA\)](#), local airports, and the [Port of St. Petersburg](#).

The projects include new construction, reconstruction, capital purchases, and maintenance work associated with roads, sidewalks, trails, transit services, airports, and the port, and the [Transportation Disadvantaged Program](#). The TIP also identifies the MPO's priority projects for State and Federal funding.



At the bottom of the page, there are three buttons: "Interactive Map" (circled in red), "Current TIP (20/21)", and "Previous Year TIP (19/20)".



Adoption of the FY 2021/22 – FY 2025/26 Transportation Improvement Program (TIP)

Forward Pinellas Interactive Transportation Improvement Program (FY 2021/22-2025/26)



Project Selection

Project Selection

Select or Search Project ▼

Project Type

- ATMS and ITS
- Bicycle Lanes and Trails
- Bridge
- Roadway Enhancements
- Pedestrian Overpass
- Roadway Improvements
- Intersection Improvements
- Public Transportation
- Road Reconstruction
- Sidewalks

Construction Complete Date

2020	2021	2022	2023	2024
2025	2026	2027	TBD	

Project Manager

County FDOT

Total Number of Project

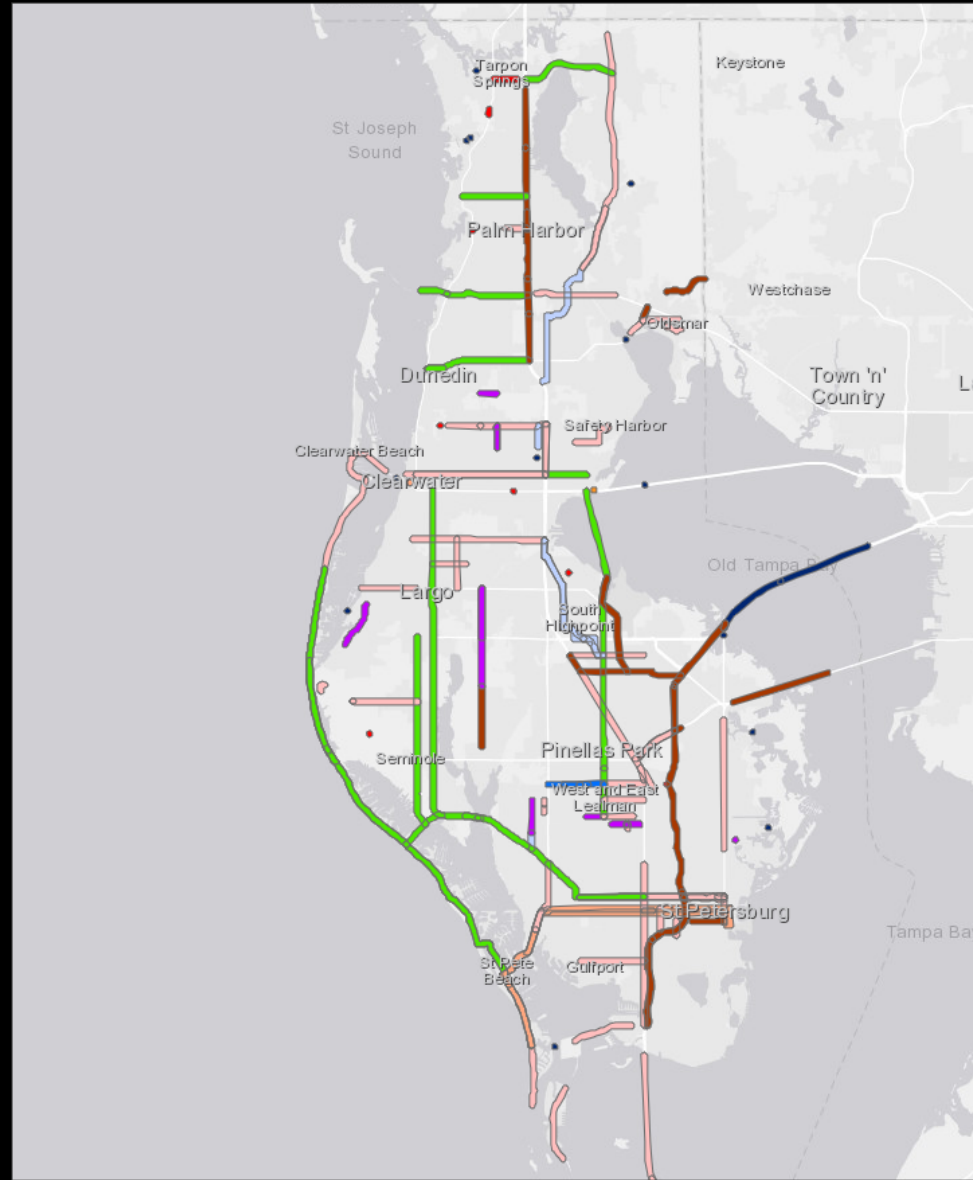
134

Legend

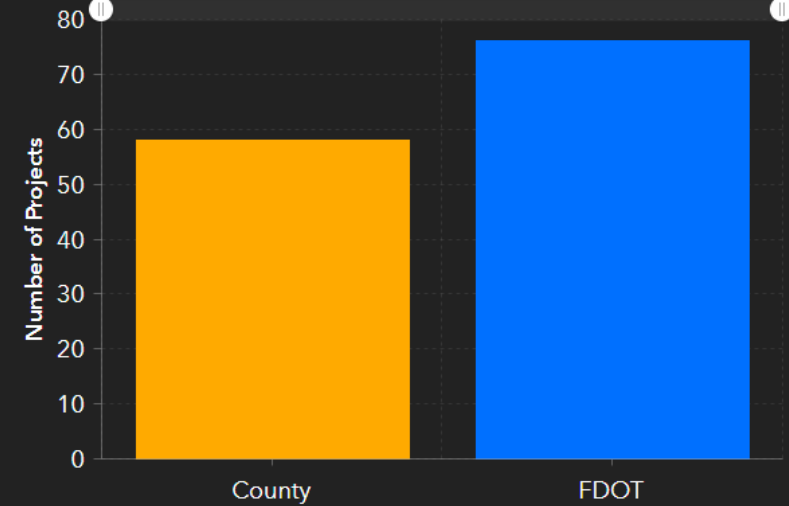
All Projects

Project Type

- ATMS and ITS
- Roadway Improvements
- Bridge
- Road Reconstruction
- Intersection Improvements
- Roadway Enhancements
- Sidewalks
- Bicycle Lanes and Trails
- Pedestrian Overpass
- Public Transportation

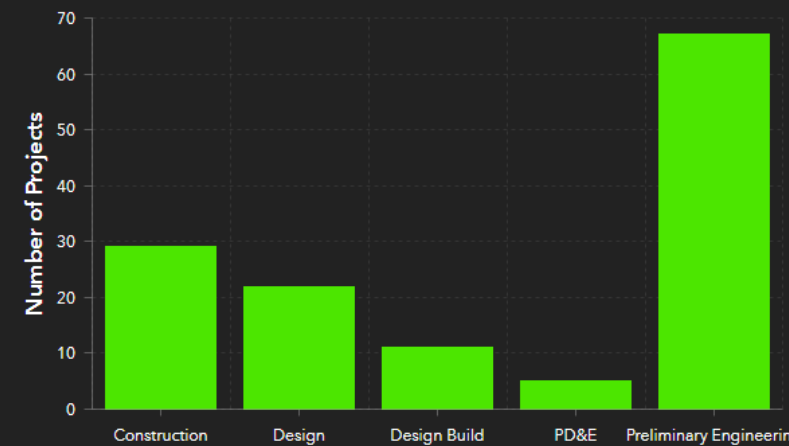


City of Tampa, Esri, HERE, Garmin, USGS, EPA, NPS | DATA STEWARD and EDITOR: Forward Pinellas, Jared Aust... Powered by Esri



Project Management Breakdown

Project Management Breakdown Project Cost by Project Type Breakdown



Project Phase

Project Phase Construction Complete Date



FORWARD
PINELLAS
Integrating Land Use & Transportation

Questions?